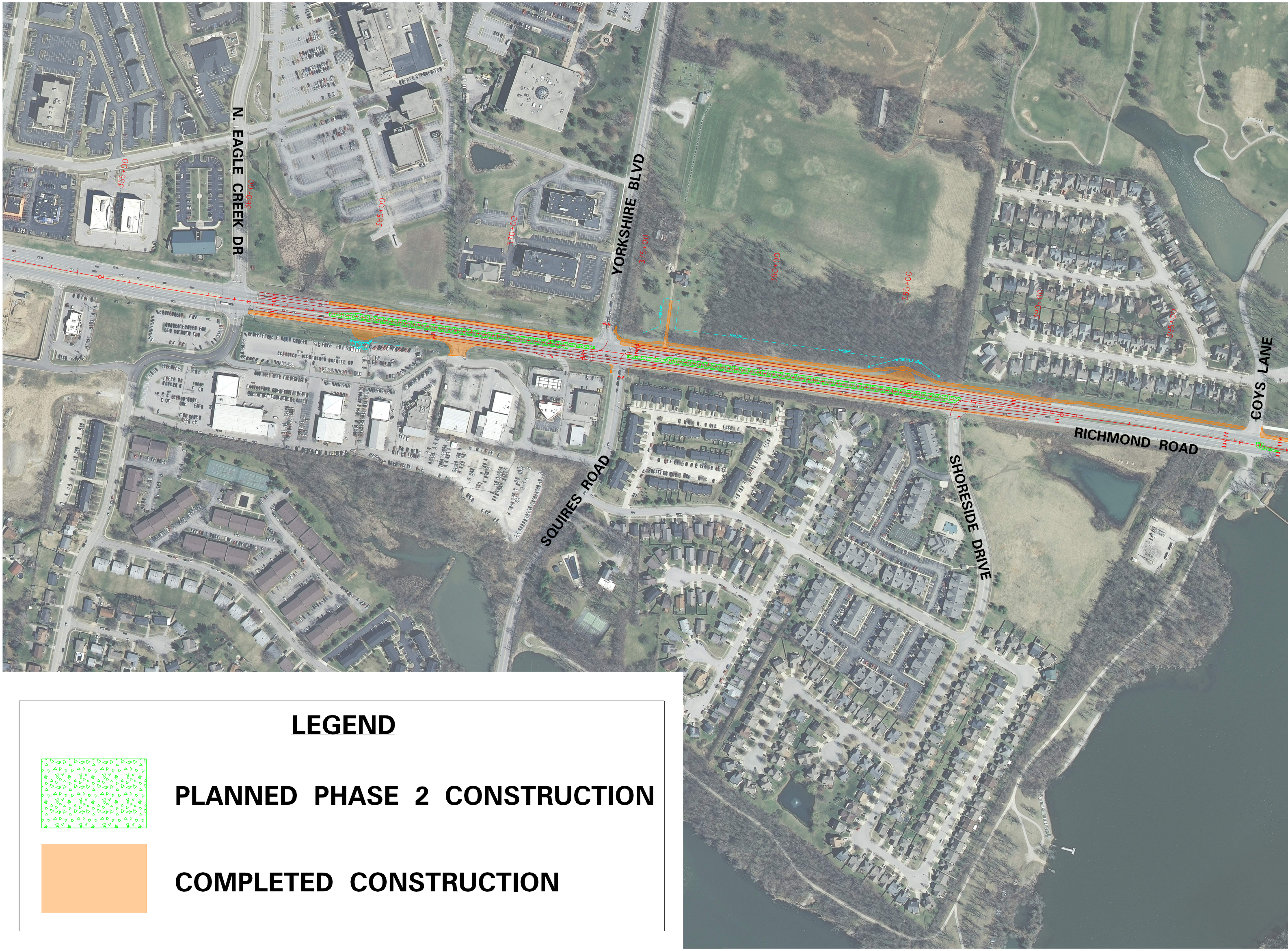
N. EAGLE CREEK DR
YORKSHIRE BLVD
SQUIRES ROAD
SHORESIDE DRIVE
COYS LANE
RICHMOND ROAD
355+00
360+00
365+00
370+00
375+00
380+00
385+00
390+00
395+00
LEGEND
🟩 PLANNED PHASE 2 CONSTRUCTION
🟧 COMPLETED CONSTRUCTION

MAINT

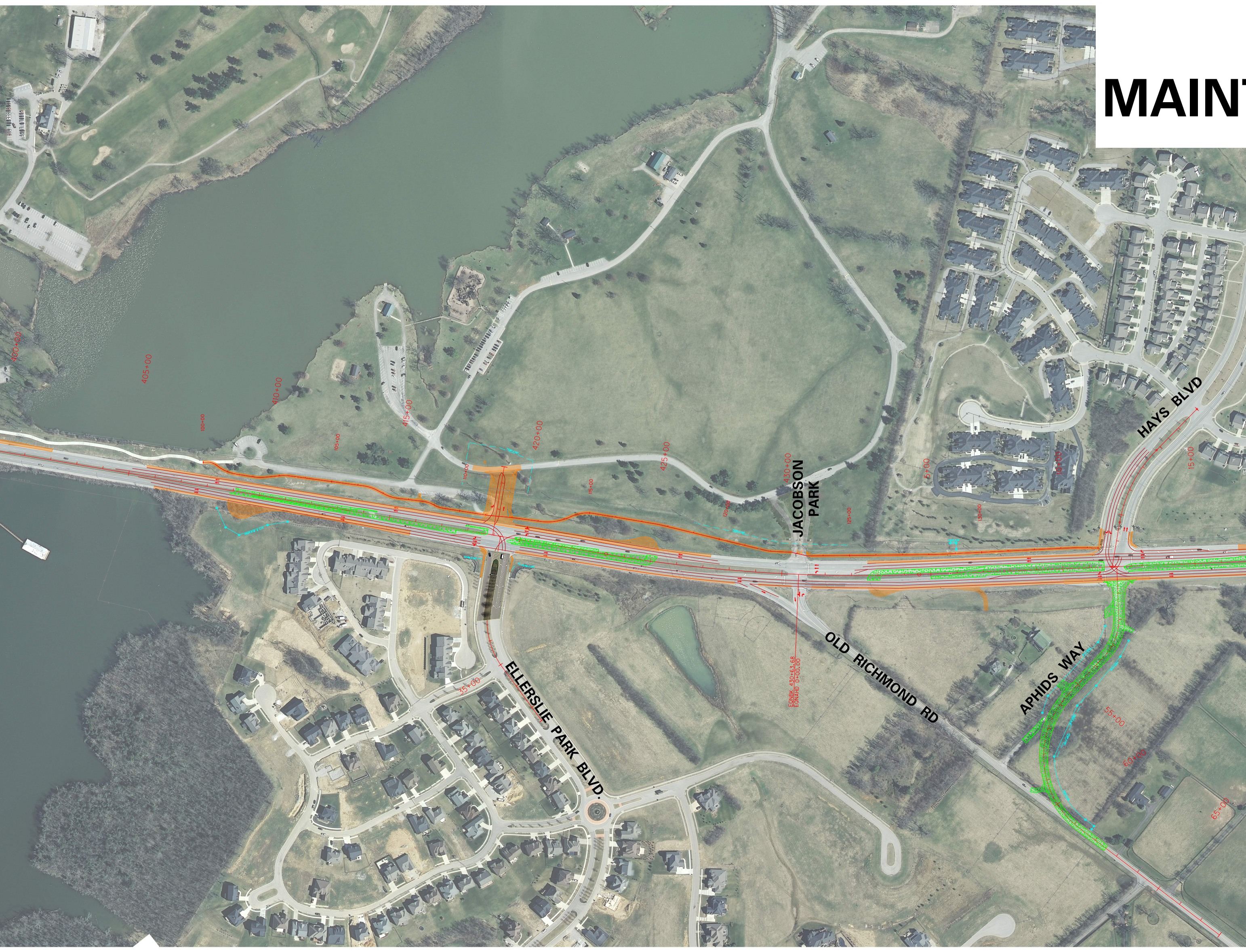
400+00
405+00
410+00
415+00
420+00
425+00
430+00
100+00
105+00
110+00
115+00
120+00
125+00
130+00
5+00
10+00
15+00
35+00
55+00
60+00
65+00
JACOBSON PARK
HAYS BLVD
OLD RICHMOND RD
APHIDS WAY
ELLERSLIE PARK BLVD.
EQNBK 430+63.68
EQNAHD 0+00.00

US 25 / KY 418
TENANCE OF TRAFFIC – PHASE 2

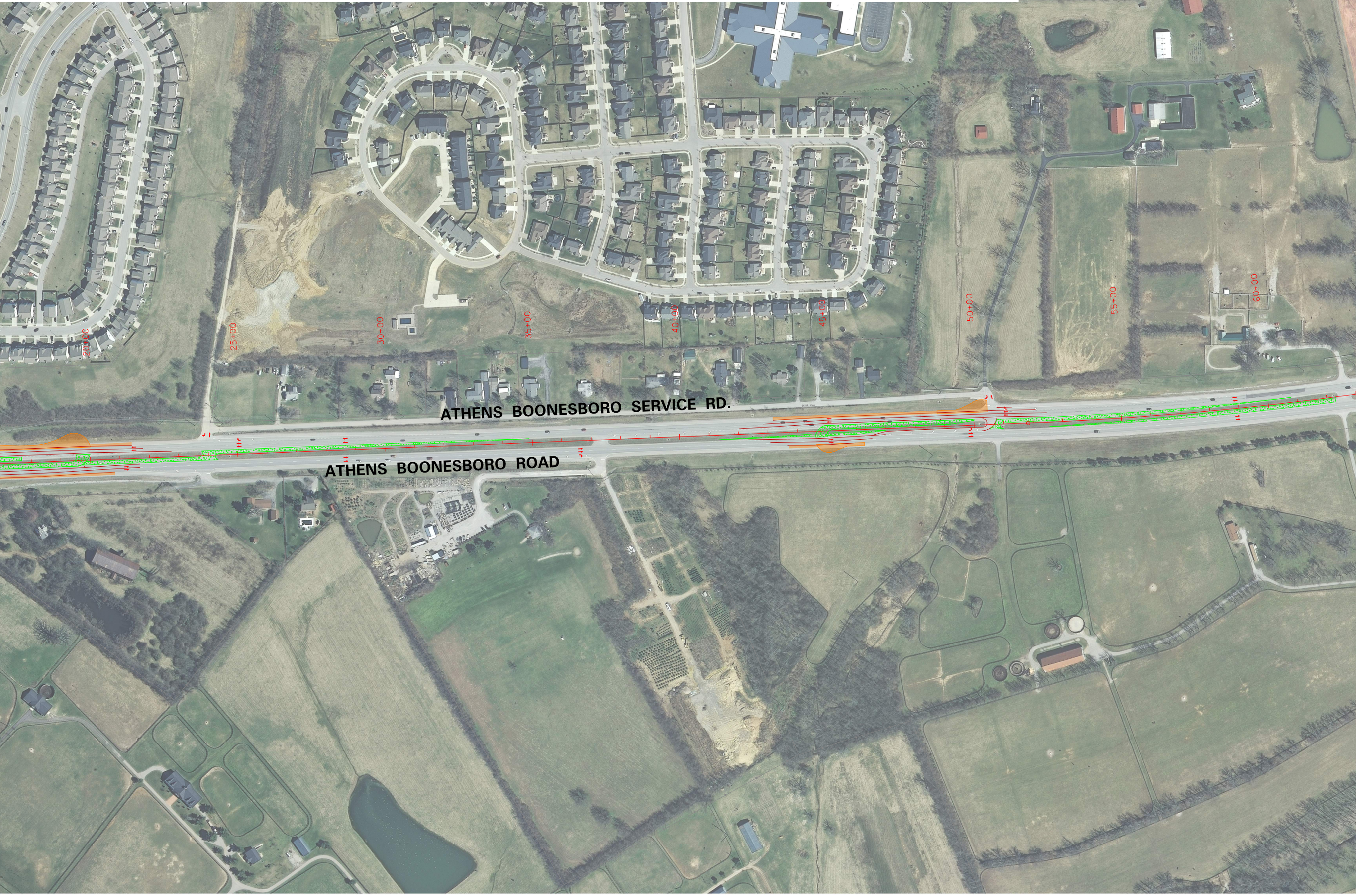

20+00
25+00
30+00
35+00
40+00
45+00
50+00
55+00
60+00
ATHENS BOONESBORO SERVICE RD.
ATHENS BOONESBORO ROAD

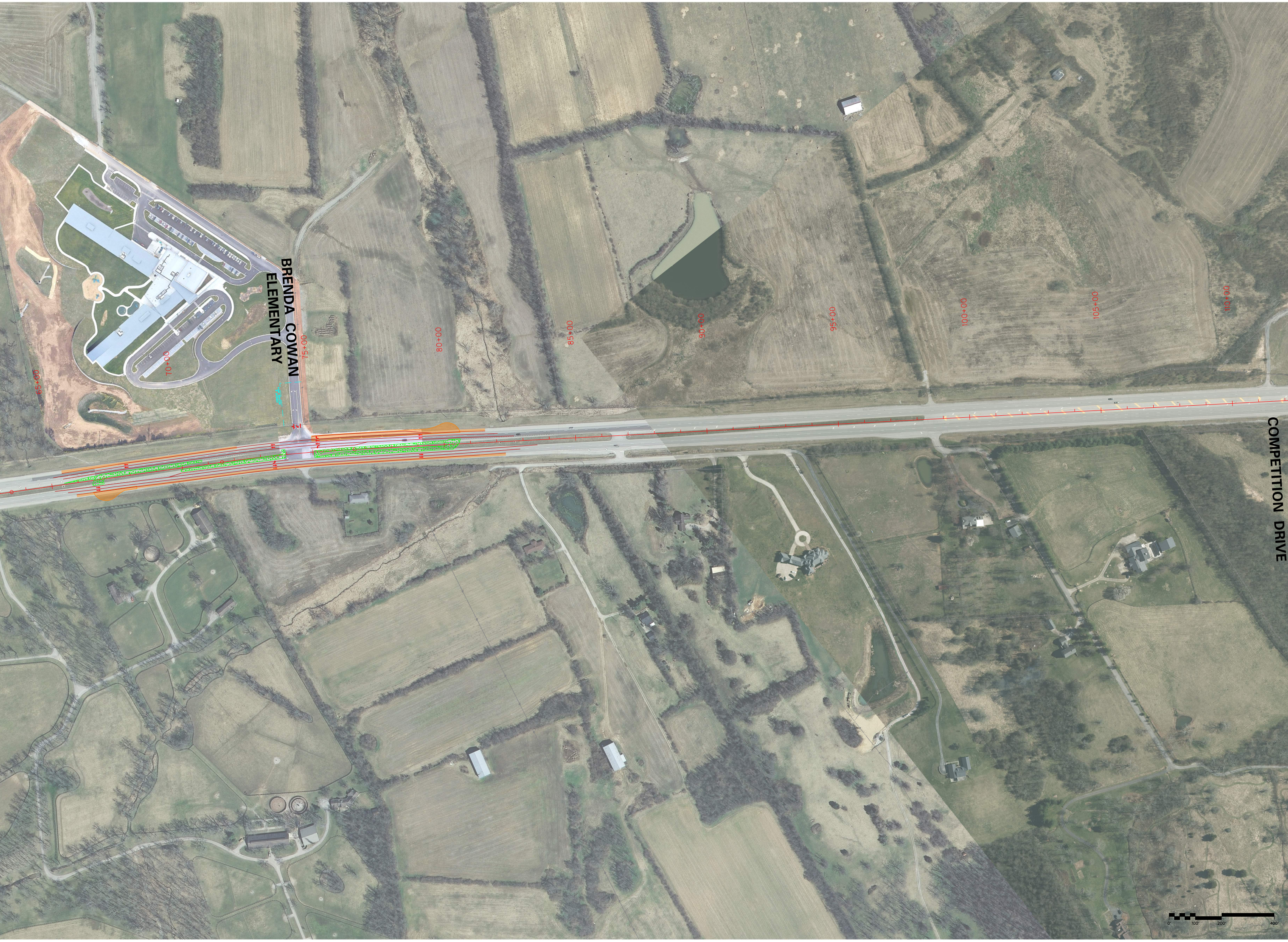
BRENDA COWAN ELEMENTARY
COMPETITION DRIVE
65+00
70+00
75+00
80+00
85+00
90+00
95+00
100+00
105+00
110+00
0'
100'
200'
400'

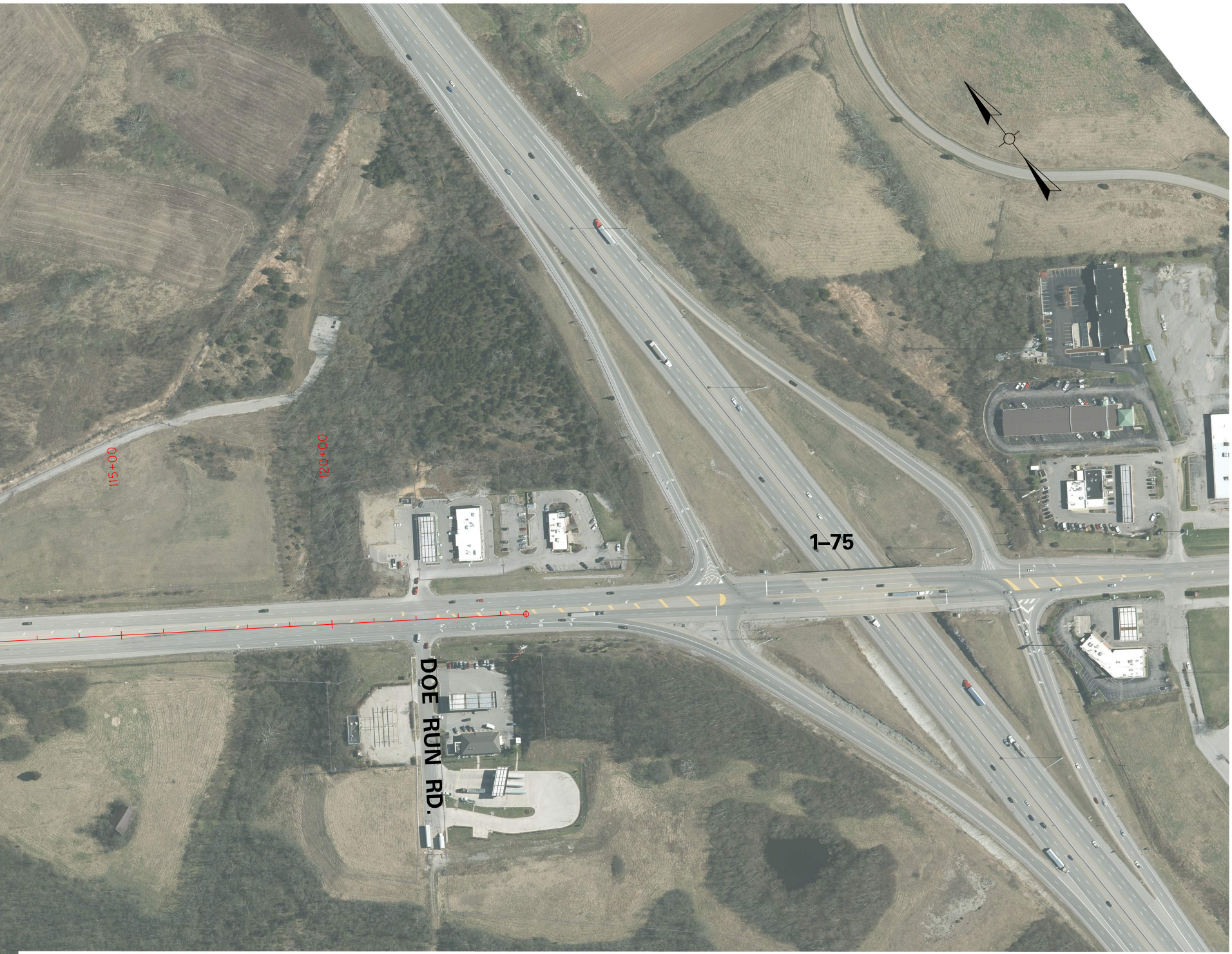
115+00
120+00
1–75
DOE RUN RD.

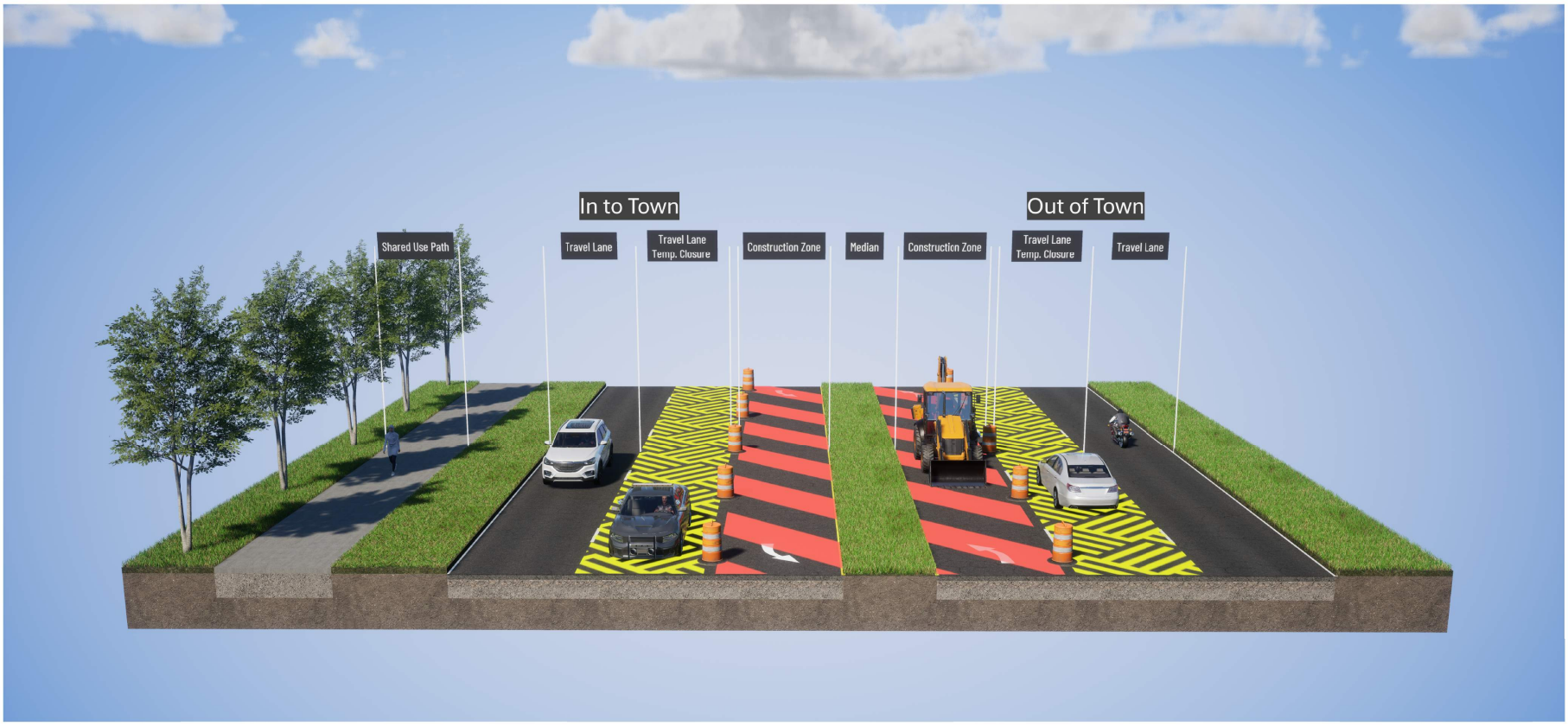
In to Town
Out of Town
Shared Use Path
Travel Lane
Travel Lane Temp. Closure
Construction Zone
Median
Construction Zone
Travel Lane Temp. Closure
Travel Lane